


ROAD CLOSURE MAP & INFORMATION INSIDE

EVENT INFORMATION

The Rock 'n' Roll Arizona Marathon, Half Marathon and 10K will take place on Sunday, January 20, 2019. The Marathon will start at Van Buren Street in downtown Phoenix and the Half Marathon and 10K in Tempe near ASU. All races will begin at 7:50 am. Returning in 2019 to kick off an exciting weekend of running is a 5K on Saturday that will start at 8 am on the Mill Ave Bridge and finish at Tempe Beach Park. Please visit the website for more information.


DOWNLOAD THE WAZE APP TO AVOID ROAD CLOSURES!

 Download the FREE Waze navigation app on your smart phone to help avoid road closures on race weekend. Type Waze into your app store or visit waze.com for more information.

VALLEY METRO DETOURS

METRO light rail will operate on race weekend and with an enhanced schedule on race morning. There will be slight service delays once the races start. Several METRO bus routes will be on detour during the race. For more information visit valleymetro.org or call (602) 253-5000.

FOR MORE INFORMATION

 Contact us directly for more information on the race or help with alternate directions. For assistance with alternate directions call: (623) 252-2485.

On January 20 call 511 for road closure information. community.cgi@ironman.com // (844) 411-4674

RunRocknRoll.com/community

**BE
AWARE.
PLAN
AHEAD.**

**SUNDAY
JANUARY 20, 2019**



**ROAD CLOSURE
NOTICE**


**ROAD
CLOSURE
NOTICE**

**SUNDAY
JANUARY 20, 2019**

**FRIDAY 1 MILE RACE & SATURDAY 5K
SEE ONLINE FOR MORE DETAILS**

**Rock'n'Roll
MARATHON SERIES®**

ARIZONA

RunRocknRoll.com/community



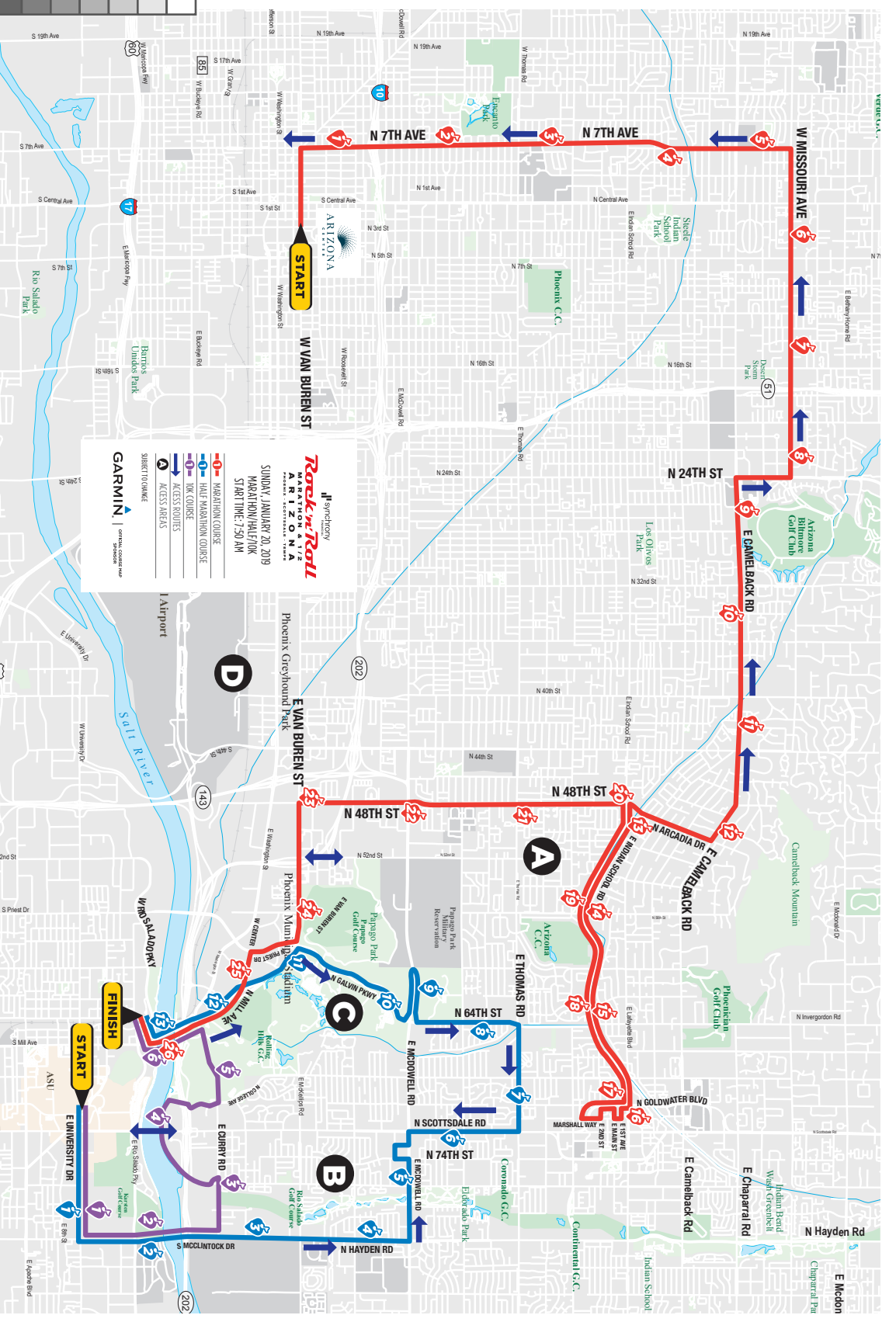
ROAD CLOSURES - SUNDAY, JANUARY 20, 2019*

Roads will reopen as the last runner passes and course materials are removed. Times are subject to change. For a complete list of road closures/times (including the Saturday 5K, which not shown here), visit the website: runrocknroll.com/community.

Area Code	Closure Area	Approximate Closure Times*	Alternate Access*
	Downtown Phoenix/7th Ave	4:00 am to 10:00 am	Southbound 7th Ave will remain open during the race. Visit the website for directions to houses of worship in the area.
	Missouri Ave/ Camelback Rd	6:00 am to 12:00 pm	One lane of westbound Missouri Ave and all westbound lanes of Camelback Rd will remain open during the race. Visit the website for directions to houses of worship in the area.
	48th Street	6:30 am to 2:15 pm	There will be access lanes provided on 48th Street to allow resident traffic during the race. For the fastest in/out access during the race park outside the course, on side streets to the east of 48th Street and walk to your car. Please visit the website for specific directions for your street.
A	West Scottsdale	6:30 am to 2:30 pm	Use 52nd St to WB 202 for the fastest in/out access between 6:30 am and 12:30 pm. 52nd St exit open from EB 202 only. 52nd St exit not accessible via WB 202 from 4:00 am - 2:00 pm.
B	South Scottsdale	6:45 am to 11:45 am	Use Scottsdale Rd to 202 for the fastest in/out access between 6:30 am and 12:30 pm.
C	Phoenix Zoo/ Botanical Gardens	6:45 am to 12:30 pm	From east or westbound 202: Exit Scottsdale Rd and go north, turn left at Curry Rd (westbound), right on Mill Ave. Go about 1 1/2 miles and turn right on Priest Dr. Go one mile (Priest Dr becomes Galvin Pkwy) to the main Zoo entrance on the right. The Desert Botanical Garden is 1/4 mile north of the Zoo entrance on Galvin Pkwy. From the Scottsdale Area: Use westbound Curry Rd (see directions above). From Phoenix: DO NOT use eastbound Van Buren or 143 to access the Zoo or Botanical Garden between 6:30 am and 12:30 pm. See directions above.
	Downtown Tempe	4:00 am to 3:15 pm	Exit 202 at Priest Dr. Use Priest Dr to University Dr for access to downtown Tempe. University Dr at Mill Ave reopens after 10 am for access from the south and east.
D	Sky Harbor Airport	6:00 am to 12 noon	From north Scottsdale: Take 101 south, to 202 west, to 143 south or 44th St, exit south and follow signs to the airport. From Tempe and Mesa: Take 101 north, to 202 west, to 143 south or 44th St, and exit south. From west Phoenix: Take I-17 south, to I-10 east to 24th St, and exit south. From the Scottsdale Area: From Scottsdale Rd, take 202 west, to 143 south or 24th St, exit south and follow signs to airport. From the Phoenix Area: Take S1 south to 202 east. Exit south on 44th St and follow signs to airport.

All access routes leaving the airport will be open during the race.

*Closure times are approximate. For a full listing of road closures, freeway ramp closures and alternate directions visit the website.



COURSE MAP

For more information: RunRocknRoll.com/community
(844) 411-4674 | community.cgi@ironman.com